









CITY OF  **Midland** **2013 NMT Plan Update Proposals**

**TRAIL KEY**

-  DESIGNATED BIKE ROUTE
-  DESIGNATED BIKE ROUTE (PROPOSED)
-  SHARED OR DEDICATED BIKE LANE ROUTE
-  SHARED OR DEDICATED BIKE LANE ROUTE (PROPOSED)
-  PAVED PATH (TRI-COUNTY CONNECTOR)
-  PAVED PATH EXISTING
-  PAVED PATH (PROPOSED)
-  US BICYCLE ROUTE 20

